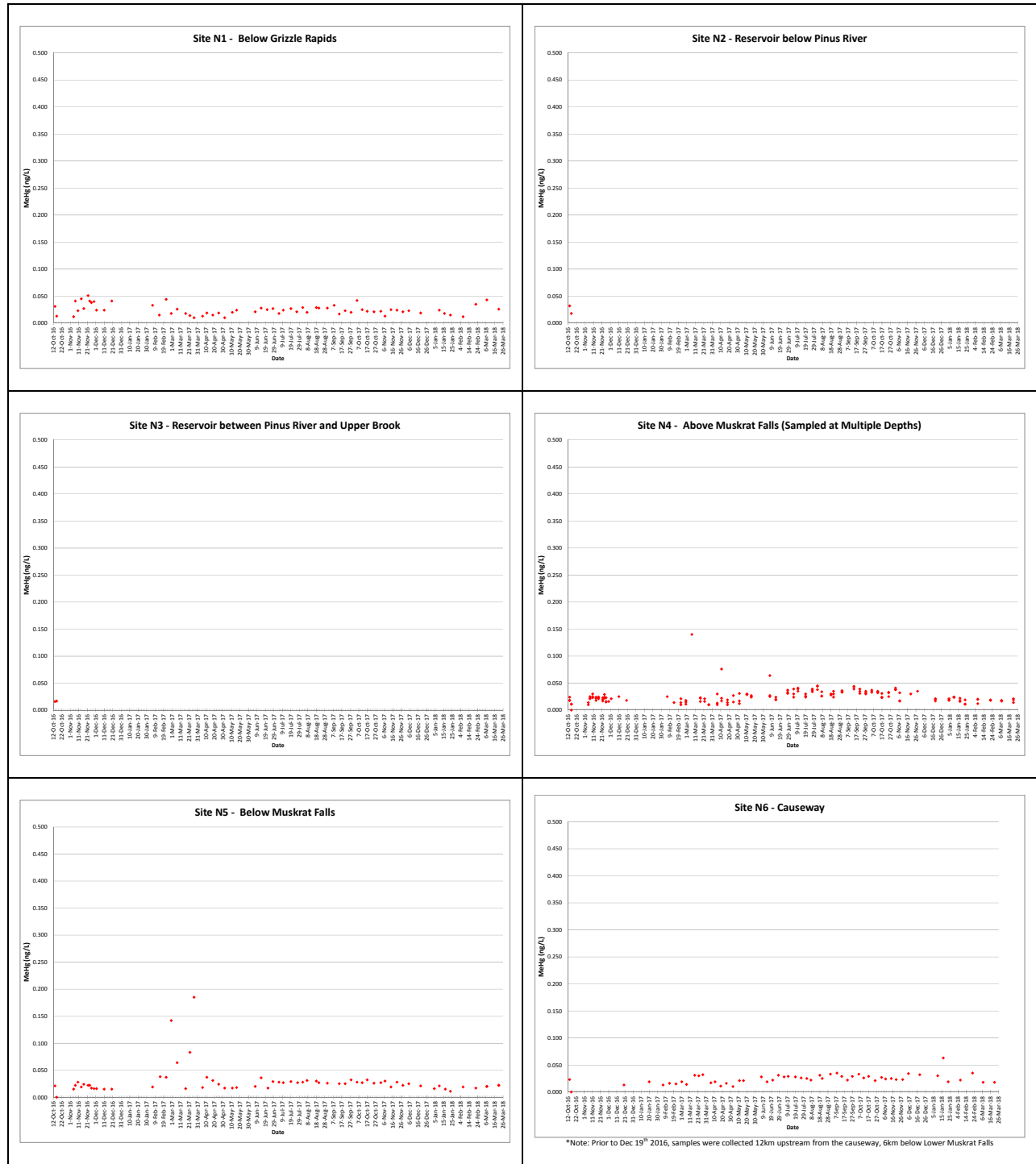
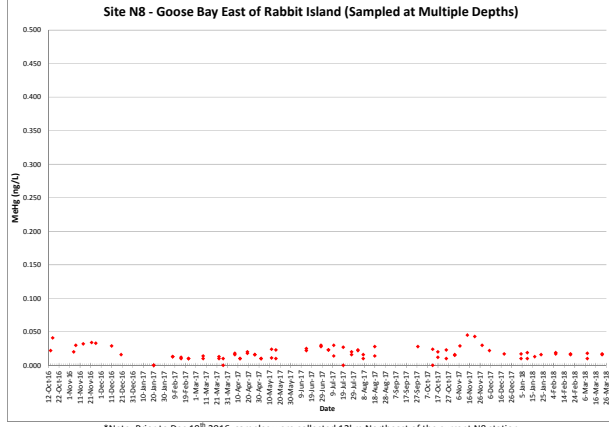
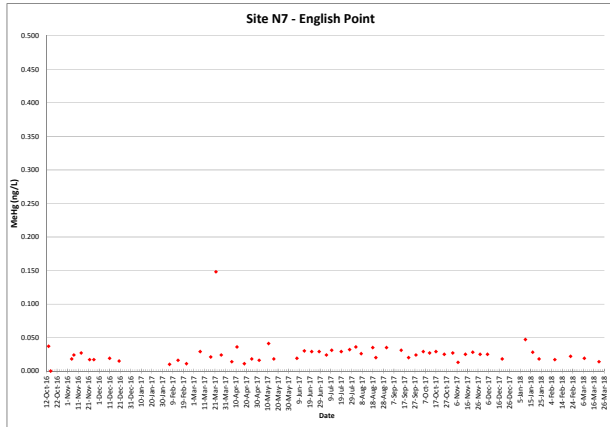
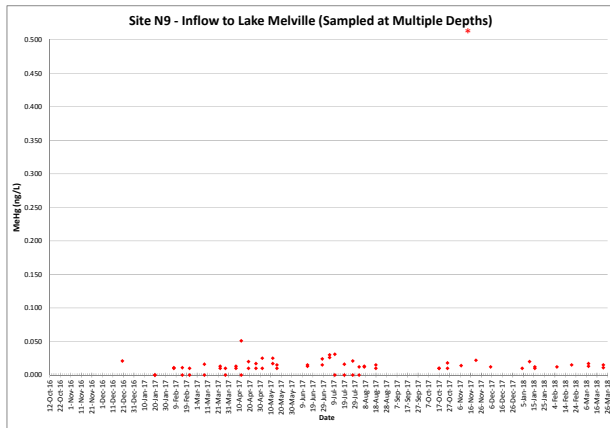


Total Methylmercury (ng/L) in Water

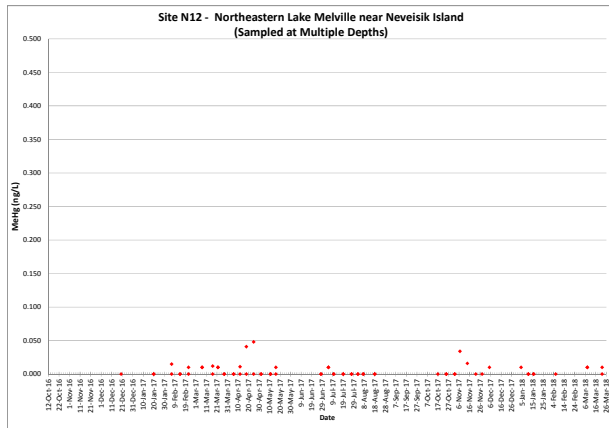
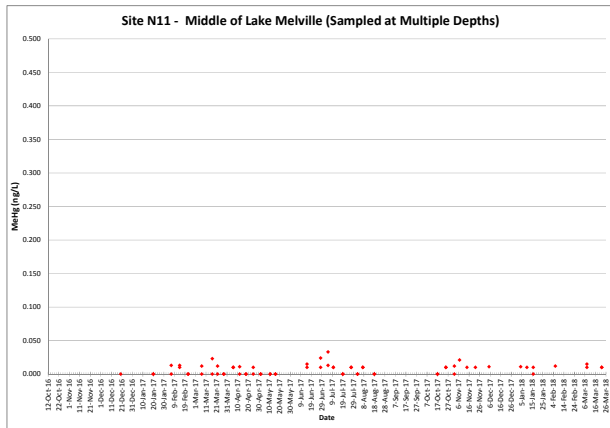
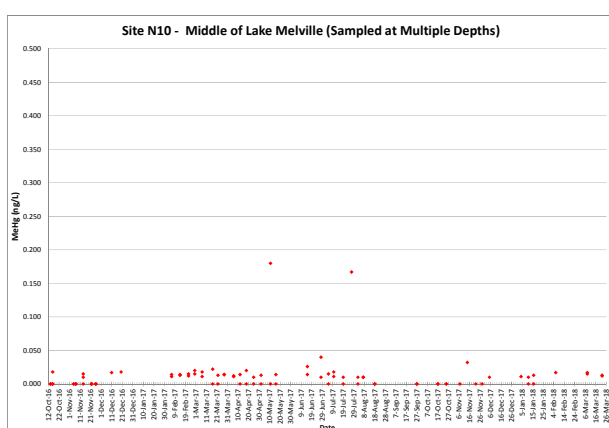




*Note: Prior to Dec 19th 2016, samples were collected 12km Northeast of the current N8 station



*Note: 0.560 ng/L on Nov 14th 2017 – sample contained visible vegetative matter –sample designated as contaminated



Site N13 - Near Rigolet (Lake Outflow)

