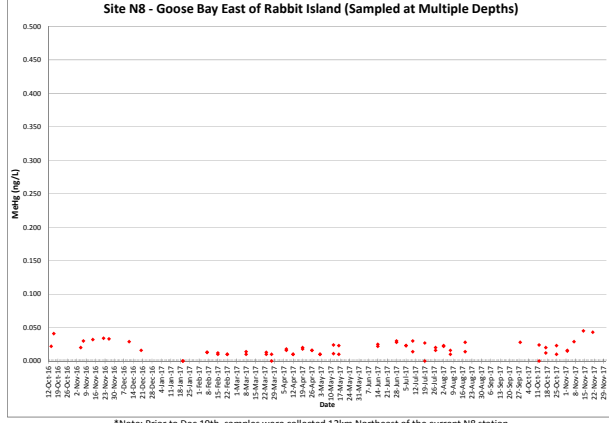
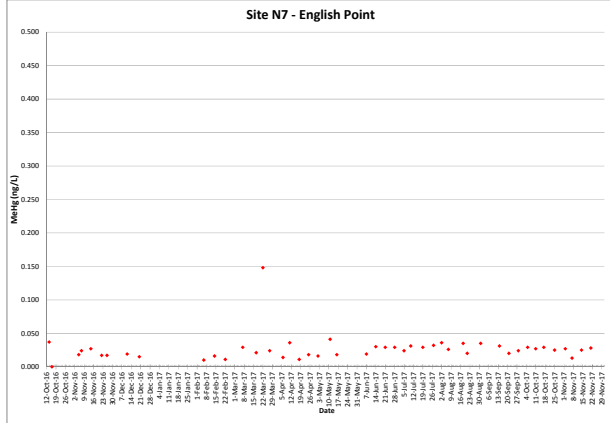


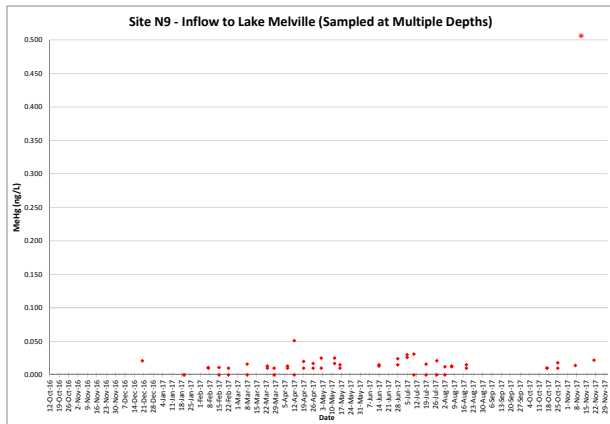
Total Methylmercury (ng/L) in Water



*Note: Prior to Dec 19th, samples were collected 12km upstream from the causeway, 6km below Lower Muskrat Falls



*Note: Prior to Dec 19th, samples were collected 12km Northeast of the current N8 station



*Note: 0.560 ng/L on Nov 14th 2017 – sample contained visible vegetative matter

